

Facie Analysis and Geochemical Characteristics of Bima Formation at Wuyo, Part of Gongola Sub-Basin, Upper Benue Trough, Northeastern Nigeria: Implications for Provenance, Palaeoenvironment and Tectonic History

I.M. Mustapha^{1*}, B. Shettima², A.S. Sa'ad³, U. Maibeti⁴, H. Muhyideen⁵, M.T. Abubakar⁶

^{1,2,3,4}Department of Geology, University of Maiduguri, Borno State, Nigeria

⁵Department of Geology, Ahmadu Bello University Zaria, Kaduna State, Nigeria

⁶Department of Geological Science, Al-Hikmah University Ilorin, Kwara State, Nigeria

*Corresponding Author: ibrahim1025m@gmail.com, Tel.: +2347035703977

Available online at: www.isroset.org

Received: 01/Dec/2019, Accepted: 19/Dec/2019, Online: 31/Dec/2019

Abstract— The studied section of the Bima Formation at the Wuyo village composed of fining upward cycles of mudstones and medium-coarse grained sandstones sediments with total thickness of about 61.9m. The section consists of ten fining upwards sequence with individual cycles characterized by an erosional base overlying lithologies of either sandstone or mudstone beds. The lithofacies similarities also suggest hydrodynamic condition leading to their deposition is similar throughout. The geochemical plot of Al_2O_3/SiO_2 versus $Fe_2O_3 + MgO$ wt% for the discrimination of sample plotted in and around (PM), (ACM), (CIA), (OIA). From all the plots of the four samples, three of the points falls outside all the fields and majority around the continental island arc (CIA) field; the remaining point falls within the active continental margin (ACM). In the Bivariate plot of (K_2O/Na_2O) against SiO_2 , all the four points plotted falls within the active continental margin (ACM), while in the plot of K_2O/Na_2O versus $Fe_2O_3 + MgO$ wt%, all four points plotted falls outside all the fields but are generally around oceanic island arc (OIA). The geochemical analysis showed few of the points fell within the oceanic island arc (OIA), continental island arc (OIA) and active continental margin (ACM) fields, while majority fell outside all fields but are generally around the active continental margin (ACM) fields, suggesting that most of the samples of the Bima studied at the Wuyo village formed in active continental margin (ACM) settings. This is also supported by the dominance of litharenite in the formation which indicates high tectonic activities.

Keywords—Geochemical analysis, Bima, Geochemical plot, Wuyo, Litharenite.

I. INTRODUCTION

Bima Sandstone is the name given to the continental intercalaire in the Chad Basin and Upper Benue Trough of Nigeria. It is the oldest sedimentary deposit in these regions. The composition of Bima Sandstone mainly arkose to quartz arenite and its depositional structures have generated wide speculations as to the source and environment of deposition. The Early Cretaceous continental Bima Sandstone (which is the formation of concern) unconformably overlies the Pan African basement rocks. In most places it represents by far the greatest proportion of the lithostratigraphic succession in the Upper Benue Trough. The Formation is divided into three siliciclastic members: lower (B1); middle (B2) and upper (B3) members.

The geochemical characteristics of clastic sedimentary rocks are useful in determining the depositional setting and its associated provenance. The study of sedimentary provenance interfaces several of the mainstream geological disciplines and it includes the location and nature of sediment source areas, the pathways by which sediment is transferred from source to basin of deposition, and the factors that influence the composition of sedimentary rocks (e.g., relief, climate, tectonic setting). Information on transport history, palaeoenvironment of deposition and energy of transport medium can be deduced from mineralogical studies and the incorporation of this into data from inorganic geochemistry will ultimately result in a concise depiction of sediment provenance amongst other information.

The aim of this work is directed at carrying out comprehensive provenance studies of the Bima sandstone exposed at Wuyo village by means of a facie analysis and inorganic geochemical studies with a view to determining the provenance and tectonic history

STUDY AREA

The study area is located in Wuyo town in Borno State and the studied section falls between latitude 10°15' N and longitude 11° 12' E (Figure 1). It is characterised by undulating terrain with few flat plains. The climate is semi-

arid with three distinct seasons; a long hot dry season from April to May. Day time temperatures are in the range of 36° to 40°C and night time temperatures fall to 10° to 17°C. This is followed by a short rainy season from May to September with a daily minimum temperature of 20°C and a maximum of 31°C with relative humidity of 40 to 60% and annual rainfall from 860 to 900 mm. Finally, the cold (harmattan) season runs from October to March when temperatures fall to about 20°C and a dry dusty wind blows from the Sahara desert.

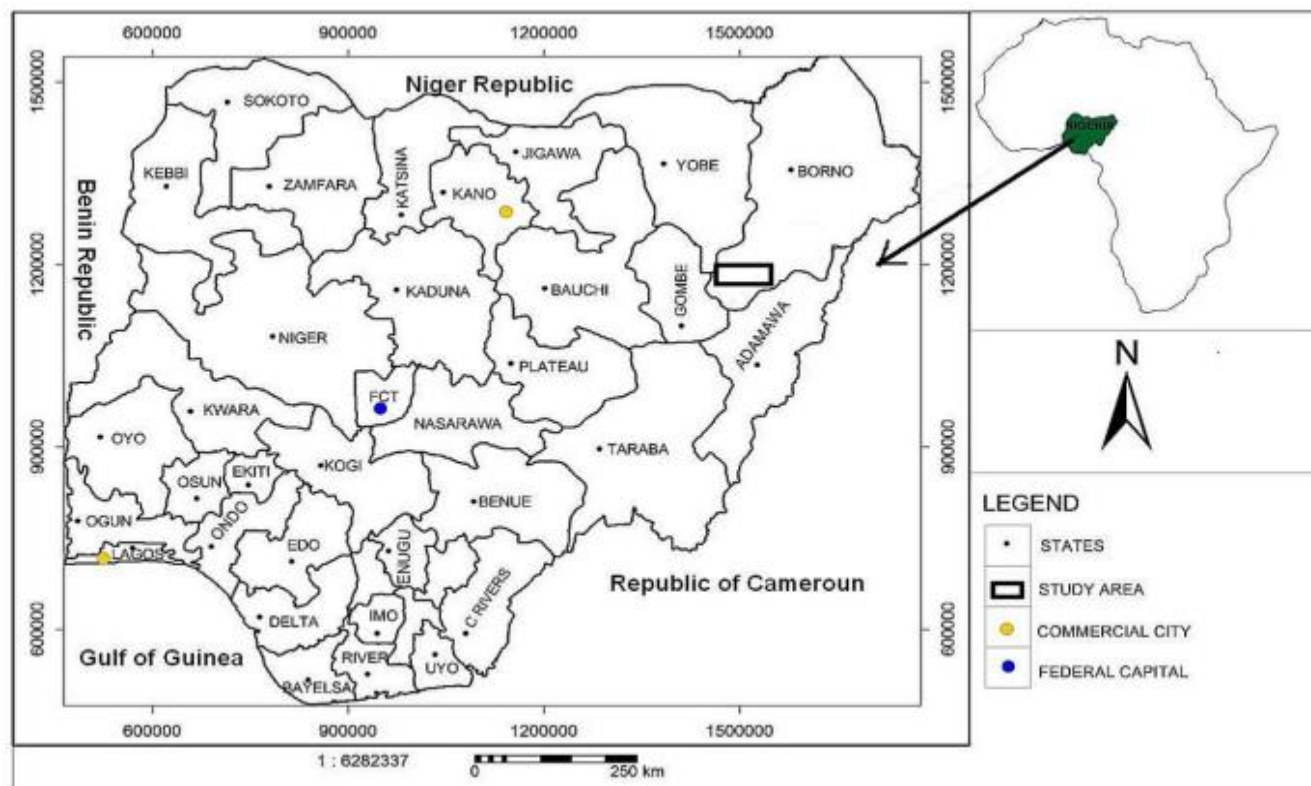


Figure 1: Location map of the study area

II. REGIONAL STRATIGRAPHIC SETTING

The regional geology and stratigraphy of the Benue Trough have been comprehensively discussed, reviewed and presented by [10,15,24,31,33,48,50]. In both arms of the Upper Benue Trough (Figure 2), the continental Albian Bima Sandstone lies unconformably on the Precambrian basement as the oldest known Cretaceous sediment in the region. The Yolde Formation which is Cenomanian to Turonian in age lies conformably on the Bima Sandstone. It is made up of a variable sequence of sandstones and shales that marks the transition from continental to marine sedimentation.

The sandstone occurrence is suggestive of a beach environment [31]. In the Gongola Arm, the laterally

equivalent Gongila and Pindiga Formations lie conformably on the Yolde Formation. These Formations represent full marine incursion into the Upper Benue during the Turonian-Santonian times and are lithologically characterized by dark/black carbonaceous and pale colored limestones and shales with minor sandstones. In the Yola Arm, Dukul, Jessu, Sekule and Numanha are the Turonian-Santonian equivalents of the Gongila and Pindiga Formations. These successions are overlain by the Campanian to Maastrichtian Gombe Sandstone in the Gongola Basin and Lamja Sandstone (Lateral equivalent) in the Yola Basin [10]. The Tertiary Kerri-Kerri Formation caps the succession west of Gombe in the Gongola Basin. The Gombe Sandstone and the Kerri-Kerri Formation are lithologically composed of sandstones, siltstones and abundant coal intercalations.

AGE	UPPER BENUE TROUGH	
	GONGOLA BASIN	YOLA BASIN
PALEOCENE	KERRI-FORMATION	
MAASTRICHTIAN	GOMBE SANDSTONE	LAMJA SANDSTONE
CAMPANIAN		
SANTONIAN	PENDIGA FORMATION	NUMANHA JESSU/SEKULE DURKUL FORMATION
CONIACIAN	GONGILA	
TURONIAN		
CENOMANIAN	YOLDE FORMATION	YOLDE FORMATION
ALBIAN	BIMA SANDSTONE	BIMA SANDSTONE

Figure 2. A Generalized Stratigraphic Correlation in the Gongola and Yola Basin [33]

III. METHODOLOGY

In the field, careful examination of exposures in a section was done to have an idea about the different types of structures and textures present. This tends to give an idea on how to view a bigger picture of a whole section. The thickness across exposure was measured, the name of the locality and coordinates were recorded in a field note book. The lithological characteristics of the rocks were observed and recorded i.e. colour, sorting, grain shape, structures, fossil content, degree of induration and mineral composition of the rock. Samples were collected and labelled accordingly.

Samples collected from the field were taken to laboratory and subjected to several procedures. For the purpose of this work, X-ray fluorescence analysis (XRF) was employed.

Firstly, the samples were dried in an oven to expel the moisture content in the sample so as to enable easy pulverization. Before the start of crushing the pestle and mortar are cleaned with acetone and tissue paper to avoid contamination. For X-ray fluorescence method, the size and uniformity of a sample particle are very important in determination of the fluorescence accuracy usually (300-400 mesh).

The powdered samples were then placed on the glass plate. The samples were covered with tissue paper soaked with acetone, and pressed it down with fingers in such a way that the powdered sample swell slightly from the plate. The samples were mounted on the Goniometer sample holder. The target material affects the angle at which a peak appears in the fluorescence pattern and the quantity of fluorescence X-rays emitted from samples. The anode material for the X-ray tube was selected properly according to the properties of composition. Copper tube is generally used as standard with a cobalt tube to avoid an increase in the background level

caused by fluorescence X-rays. All measurements and data analysis were under the control of a computer.

IV. RESULTS AND DISCUSSION

LITHOSTRATIGRAPHY OF THE STUDIED SECTION

The lithology of the Bima Formation usually ranges from medium to coarse grained feldspathic and calcareous sandstones. A total of about 61.9m of sediments were measured consisting of mudstones and medium-coarse grained sandstones. The section consists of ten fining upwards sequence with individual cycles characterized by an erosional base overlying lithologies of either sandstone or mudstone beds. The succession of the cycles from base to top is described as follows:

The first fining upwards cycle consist of about 4.7m of sediments. The cycle comprises of 3.5m grey, poorly sorted, medium grained, and trough crossbedded sandstone overlain by a 1.2m dark grey mudstone bed.

The second cycle consists of about 6.5m of sediments. Its base is defined by a 5m grey poorly sorted, very coarse grained trough crossbedded sandstone with sub-angular grains and erosional base associated with mudclasts. This is followed by a 1.5m grey poorly sorted, very coarse grained trough crossbedded with sub-angular grains.

The third cycle consists of about 9.3m of sediments. The sequence comprises of 5m grey poorly sorted, very coarse grained trough crossbedded sandstone with sub-angular grains and erosional contact associated with pebble logs and mudclasts at it base. This is succeeded by a bed of 2.5m grey poorly sorted, very coarse grained trough crossbedded sandstone with sub- angular grains. This unit is overlain by a 1.8m dark grey mudstone.

The fourth cycle consists of about 3m of sediments and made up of one bed of grey poorly sorted, very coarse grained trough crossbedded sandstone with erosional contact.

The fifth cycle consists of about 5.7m of sediments. The succession comprises of a 2.5m grey poorly sorted, very coarse grained trough crossbedded sandstone with sub-angular grains and erosional contact at its base, and this is overlain by another bed of about 2m grey poorly sorted, very coarse grained, parallel laminated sandstone and capped by a 1.2m dark grey mudstone.

The sixth cycle is made up of three beds and it is about 6m thick. The first bed from the base is a 2m grey poorly sorted, very coarse grained trough crossbedded sandstone with sub-angular grains and erosional base associated with mudclasts. It is overlain by 2.5m grey poorly sorted, very coarse grained trough crossbedded sandstone with sub-angular grains and capped by a 1.5m dark grey mudstone.

The seventh cycle consists of about 6.5m of sediments. Its base is defined by a 5m grey poorly sorted, very coarse

grained trough crossbedded sandstone with sub-angular grains and erosional base associated with mudclasts. This passes upwards to a 1.5m dark grey mudstone.

The eighth cycle consists of about 6.4m of sediments. The base is defined by a 5m grey poorly sorted, very coarse grained, trough crossbedded sandstone with sub-angular grains and erosional base associated with mudclasts. This is overlain by a 1.4m dark grey mudstone.

The ninth fining upwards cycle is composed of a 4m thick, grey poorly sorted, very coarse grained trough crossbedded sandstone with sub-angular grains and erosional base. The bed is further overlain by a 1.8m dark grey mudstone. This cycle is about 5.8m thick.

The tenth cycle consists of about 8m of sediments. The base is defined by a 6m grey poorly sorted, very coarse grained, trough crossbedded sandstone with sub-angular grains and erosional base associated with mudclasts. The bed is overlain by a 2m dark grey mudstone.

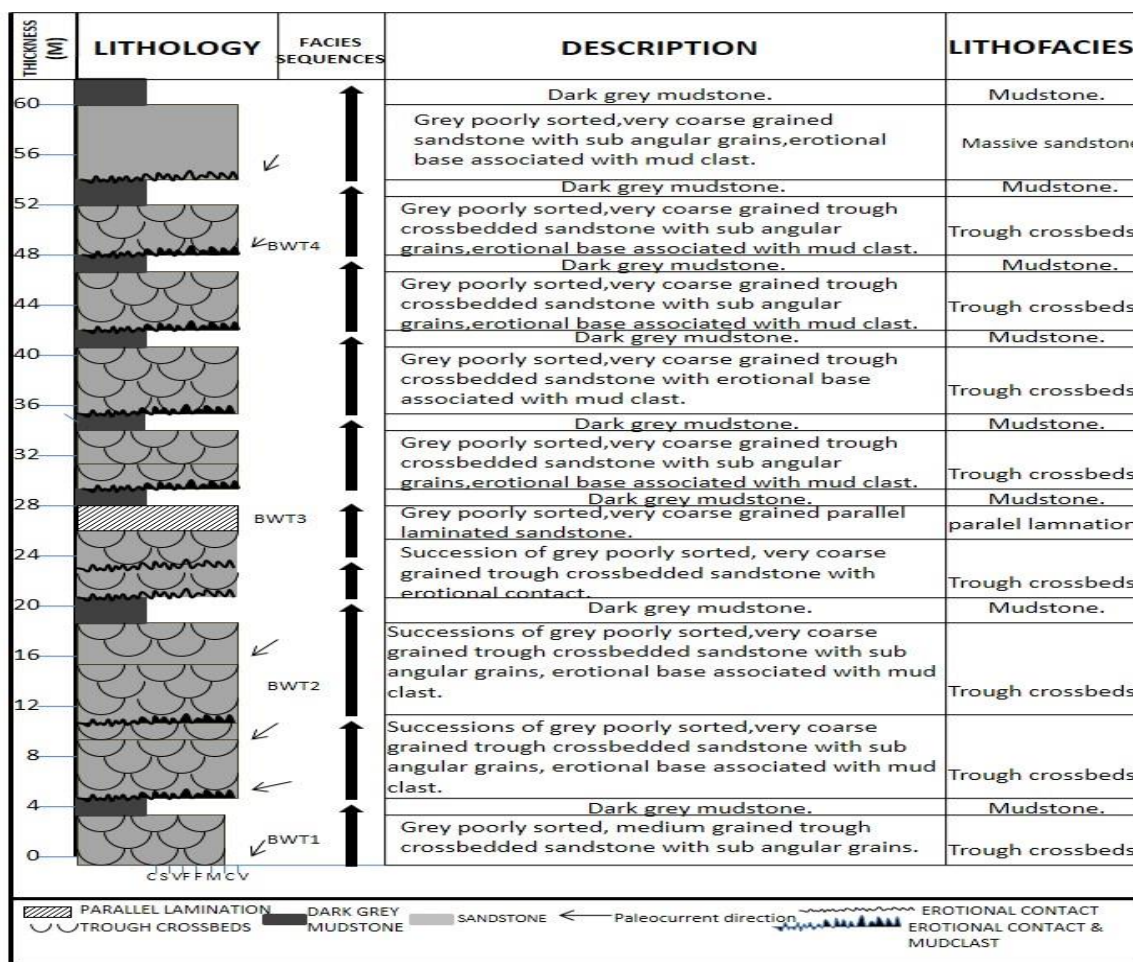


Figure 3: Studied section of Bima Formation at the Wuyo Village

GEOCHEMISTRY

Table 1 shows major elements concentrations of the four samples of the Bima sandstone analyzed for and which are used to classify the sandstones. The most discriminating parameters are; (SiO₂, Al₂O₃, Fe₂O₃, MnO, MgO, CaO, K₂O, ZnO and Na₂O, LOI) using x-ray fluorescence (XRF). Table 2 shows the log ratios of Fe₂O₃/K₂O, and SiO₂/Al₂O₃ while Table 3 is the ratios of Al₂O₃/SiO₂, K₂O/Na₂O, Al₂O₃/(CaO+Na₂O) and as well as the sum of Fe₂O₃+MGO. Others include, bivariate of Al₂O₃/(CaO + Na₂O) versus

Fe₂O₃ + MgO wt% for some representative samples plotted in and around the passive margin (PM), Active Continental Margin (ACM), Continental Island Arc (CIA), Oceani Island Arc (OIA) Using [7], bivariate plot of Al₂O₃/SiO₂ versus Fe₂O₃ + MgO wt.% for the discrimination of Plate Tectonic settings using [7] and bivariate plot of (K₂O/Na₂O) against SiO₂ showing the Tectonic discrimination diagram for some representative samples of Bima Sandstone after [42].

Table 1: Result of X-Ray Fluorescence analysis

SAMPLES	SiO ₂	Al ₂ O ₃	K ₂ O	CAO	FE ₂ O ₃	NA ₂ O	MGO	MNO	ZNO	LOI
BWT 1	72.18	6.74	3.72	0.78	0.73	3.76	3.83	0	0.021	1.18
BWT 2	72.06	6.82	3.86	0.79	0.71	4.85	6.15	0.005	0.035	0.017
BWT 3	72.01	6.96	3.89	0.79	0.69	3.47	7.72	0	0.028	0.07
BWT 4	72.06	6.77	3.83	0.78	0.71	3.33	6.19	0	0.024	0.02

Table 2: Computed parameters for plottings

SAMPLES	LOG(Fe ₂ O ₃ /K ₂ O)	LOG(SiO ₂ /Al ₂ O ₃)	LOG(Na ₂ O/K ₂ O)	K ₂ O/Na ₂ O	K ₂ O	NA ₂ O	SiO ₂	
BWT 1	-0.71	1.03		0.005	0.99	3.72	3.76	72.18
BWT 2	-0.74	1.02		0.099	0.796	3.86	4.85	72.06
BWT 3	-0.75	1.01		-0.05	1.12	3.89	3.47	72.01
BWT 4	-0.73	1.03		-0.06	1.15	3.83	3.33	72.06

Table 3: Computed parameters for plottings

SAMPLES	Al ₂ O ₃ /(CAO+NA ₂ O)	FE ₂ O ₃ +MGO	Al ₂ O ₃ /SiO ₂
BWT 1	1.48	4.56	0.09
BWT 2	1.21	6.86	0.09
BWT 3	1.63	8.41	0.10
BWT 4	1.65	6.90	0.09

SANDSTONE CLASSIFICATION GRAPH AND PLOTTINGS FOR GEOCHEMICAL ANALYSIS

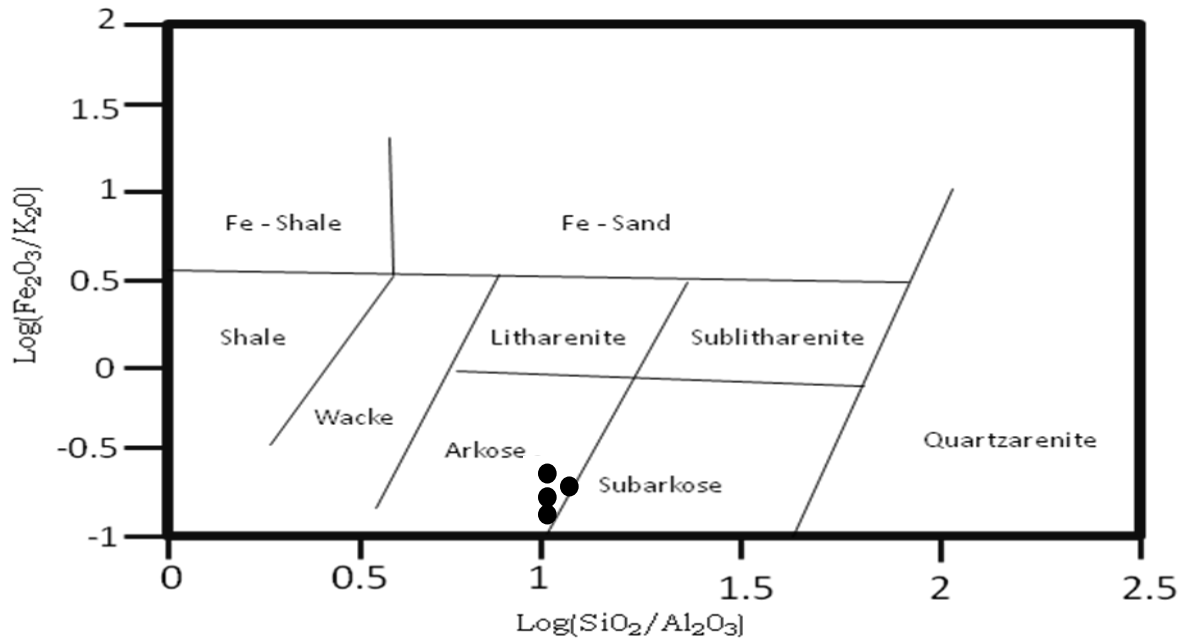


Figure 4: Sandclass classification of some representative samples of the Bima Sandstone based on the values of $\text{Log}(\text{Fe}_2\text{O}_3/\text{K}_2\text{O})$ versus Log of $(\text{SiO}_2/\text{Al}_2\text{O}_3)$ [39].

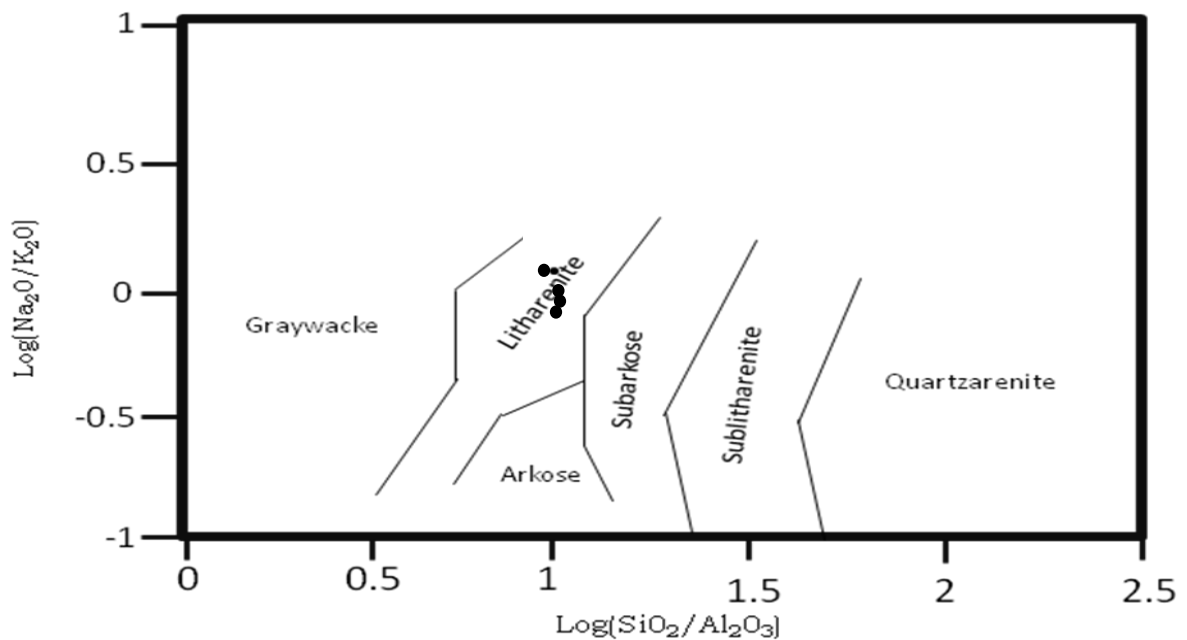


Figure 5 : Geochemical classification of some representative samples of the Bima Sandstone based on the values of $\text{Log}(\text{SiO}_2/\text{K}_2\text{O})$ [39].

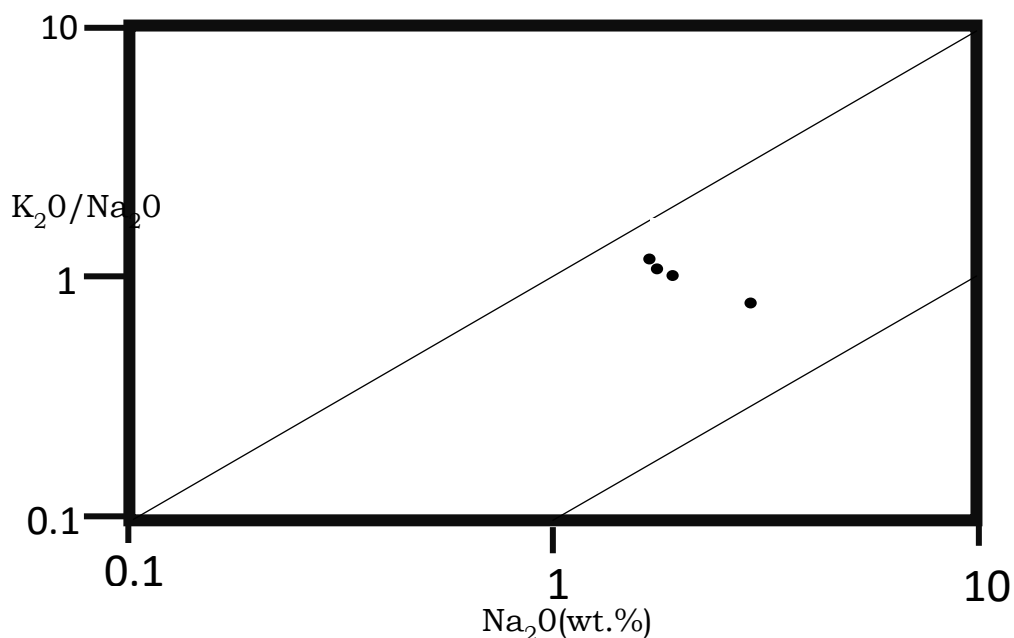


Figure 6 : Bivariate plot of (K_2O/NaO) against Na_2O (wt.%) Showing the quartz- richness of some representative sample of Bima Sandstone [13].

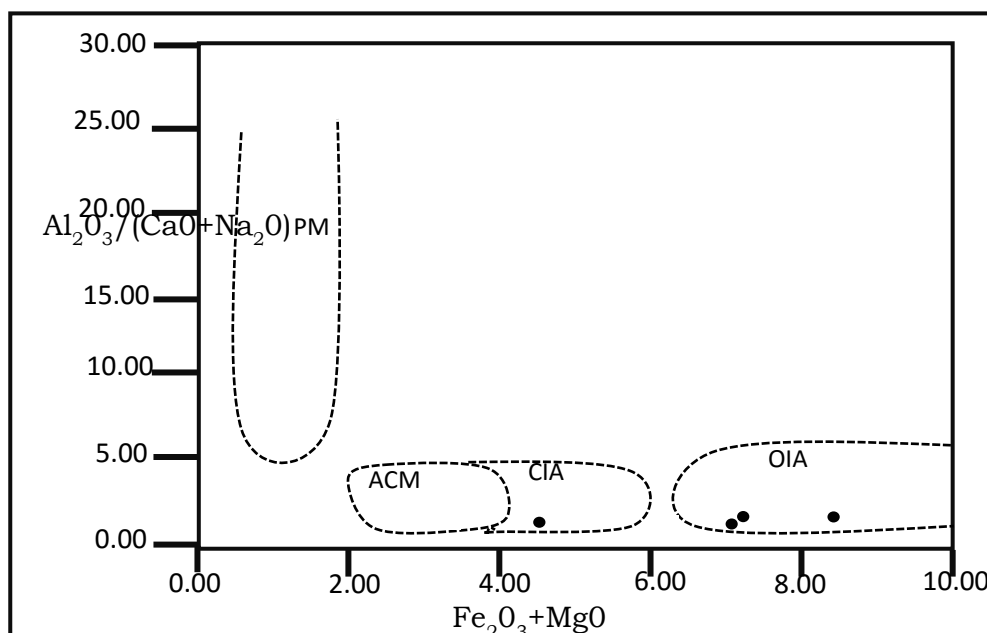


Figure 7 : Bivariate of $Al_2O_3/(CaO + Na_2O)$ versus $Fe_2O_3 + MgO$ wt% for some representative samples of Bima Sandstone plotted in and around the passive margin (PM), Active Continental Margin (ACM), Continental Island Arc (CIA), Oceani Island Arc (OIA)[7].

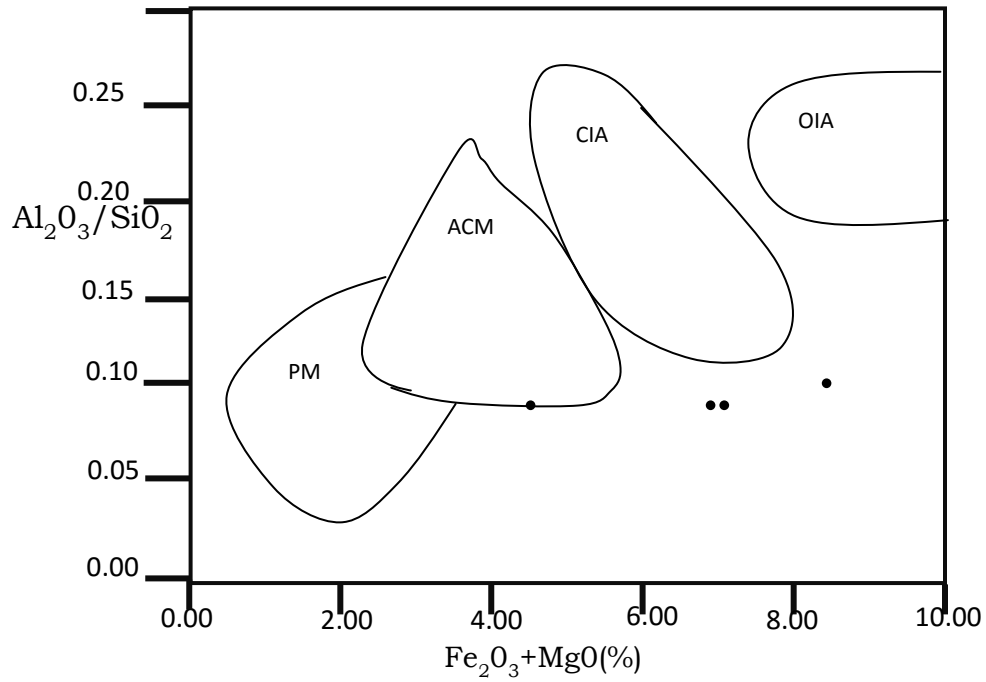


Figure 8 : Bivariate plot of Al_2O_3/SiO_2 versus $Fe_2O_3 + MgO$ wt.% for the discrimination of Plate Tectonic settings of the Bima Sandstone [7].

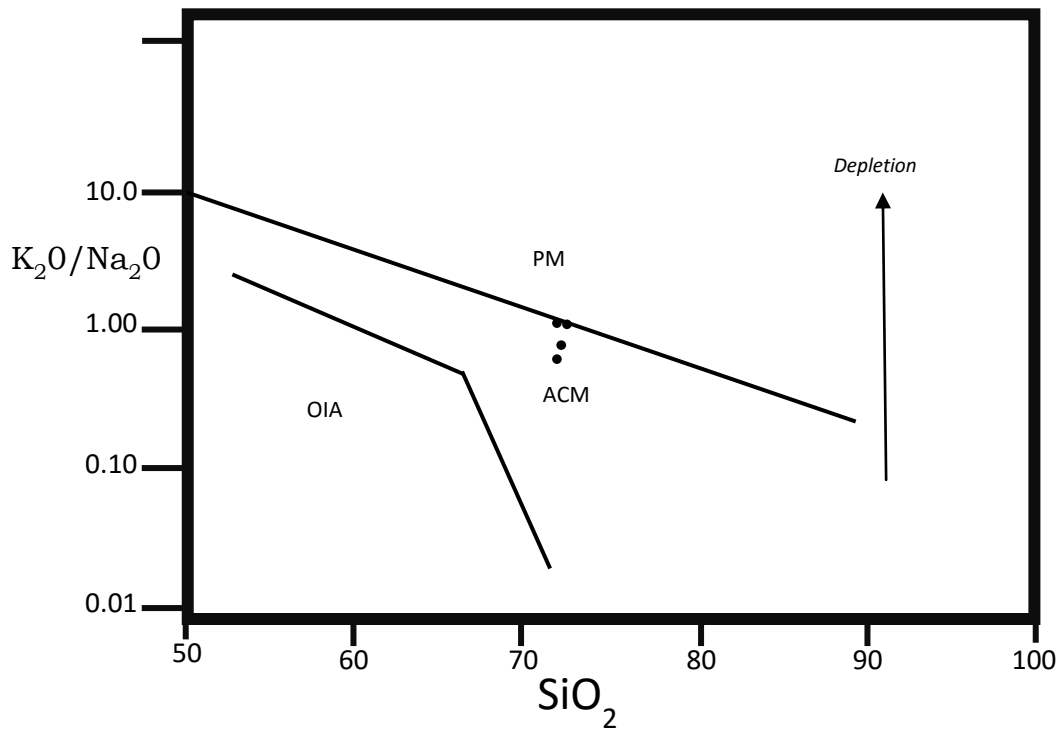


Figure 9: Bivariate plot of (K_2O/Na_2O) against SiO_2 showing the Tectonic discrimination diagram for some representative samples of Bima Sandstone after [42].

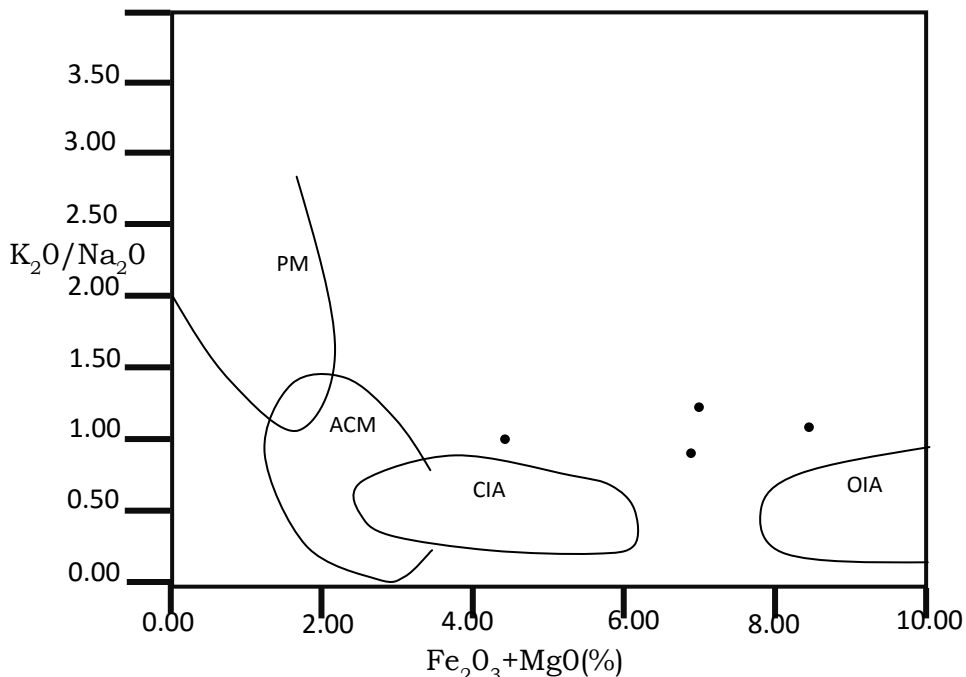


Figure 10: Bivariate plot of K_2O/Na_2O versus $Fe_2O_3 + MgO$ wt. % for some representative samples of the Bima Sandstone [7]

DISCUSSION

FACIES ANALYSIS (SEQUENCE)

The section of Bima exposed at the Wuyo village is composed of succession of poorly sorted, medium to coarse grained sandstones with sub-angular grains usually associated with erosional base and mudclasts, these are fining to mudstone beds.

Considering the fact that there is no marine indicators, and coupled with the poorly sorting of the grains, it may be possible to suggest that the cycles are of fluvial environment. This is further supported by the unidirectional pattern of the current system.

Furthermore, due to the presence of higher percentage of sand than clay or mud in the section, the fluvial setting can be said to be formed by a braided river system. This is due to the lateral nature of the stream movement and the unstable nature of the flood plains.

Based on these facts, the environment can be suggested to be a fluvial environment and formed by braided river deposits. This is true for all the cycles as the similarities of the cycles shows that they are formed under the same hydrologic conditions.

GEOCHEMISTRY: SANDSTONE CLASSIFICATION AND TECTONIC SETTINGS

The major element data (Table 1) was used in the classification of sandstones. Geochemical classification

schemes (Figure 4 and 5) was used in classifying the Bima Sandstone into litharenite and arkose [39].

[7] Techniques a series of plots based on the Geochemistry of sandstones to differentiate four main tectonic settings which includes, the passive margin (PM), Active Continental Margin (ACM), Continental Island Arc (CIA), and Oceanic Island Arc (OIA).

In the geochemical model for the geochemical classification of sandstones, representative samples of the Bima base on the values of $\log (Fe_2O_3/K_2O)$ versus $\log \log (SiO_2/Al_2O_3)$, were all plotted and fell into arkosic sandstone field. While the geochemical model of Pettijohn et al (1972), based on the values of $\log Na_2O/K_2O$ versus $\log (SiO_2/Al_2O_3)$ indicated litharenite and [13] indicated that the sandstones are generally quartz rich.

The variation in the geochemical characteristic of the sandstone sample may have been as a result of the tectonics activities that affected the Bima during its formation. During tectonic processes metasomatic activities are common and this may lead to remobilization of the minerals and elemental composition of the sandstones, thereby bringing about variations in the geochemical classification of the sandstones in [39] and [13] models.

The bivariate plot of $(Al_2O_3/(CaO+Na_2O))$ versus $Fe_2O_2+MgOwt\%$ of the four representative samples of the Bima plotted in and around the passive margin (PM), active continental margin (ACM), continental island arc (CIA),

oceanic island arc (OIA) [7]. Three samples out of four samples plotted falls within Oceanic Island Arc (OIA) while the remaining sample falls within the continental island arc (CIA) field. The plot of Al_2O_3/SiO_2 versus $Fe_2O_3 + MgO$ wt% for the discrimination of sample plotted in and around (PM), (ACM), (CIA), (OIA). From all the plots of the four samples, three of the points falls outside all the fields and majority around the continental island arc (CIA) field; the remaining point falls within the active continental margin (ACM). In the Bivariate plot of (K_2O/Na_2O) against SiO_2 , all the four points plotted falls within the active continental margin (ACM) (Roser and korsch, 1986), while in the plot of K_2O/Na_2O versus $Fe_2O_3 + MgO$ wt%, all four points plotted falls outside all the fields but are generally around oceanic island arc (OIA).

Base on the plots, few of the points fell within the oceanic island arc (OIA), continental island arc (OIA) and active continental margin (ACM) fields, while majority fell outside all fields but are generally around the active continental margin (ACM) fields (Figures 4 to 10). This suggests that the Bima formed on an active continental margin (ACM) settings. Supporting this is the dominance of litharenite in the formation which indicates high tectonic activity [7].

V. CONCLUSION AND FUTURE SCOPE

The section of the Bima Formation at the Wuyo village composed of fining upward cycles of mudstones and medium to coarse grained sandstones sediments with total thickness of about 61.9m. It consists of ten fining upwards sequence with individual cycles characterized by an erosional base overlying lithologies of either sandstone or mudstone beds. The lithofacies similarities may also suggest hydrodynamic condition leading to their deposition is similar throughout. The geochemical analysis showed that the Bima studied at the Wuyo village formed on an active continental margin (ACM) setting and the sandstone is classified as litharenite.

ACKNOWLEDGMENTS

The first author acknowledged the Department of Geology, University of Maiduguri for the facilities provided in carrying out the research. This work is part of his undergraduate project supervised by the second author, he therefore acknowledged the attention given, constructive criticism and suggestions. Special appreciation goes to his family for their moral and financial support. The authors thank anonymous reviewers for their assistance to make the paper worthwhile.

REFERENCES

- [1] Abdel-Wahab, A., Kholief, M. and Salem, A. Sedimentological and Palaeoenvironmental studies on the clastic sequence of Gebel El-Zeit area, Gulf of Suez, Egypt. *Jour. Afr. Earth sci.*, 14(1). **121-12**, **1992**
- [2] Adegoke, O.S., Agumanu, A.E., Benkhelil, M. J. and Ajayi, P.O. New stratigraphic, sedimentologic, and structural data on the Kerri-Kerri Formation, Bauchi and Borno States, Nigeria. *Journal of African Earth Sciences* 5(3). **249-277**, **1986**
- [3] Allix, P. Environment Mesozoique de la pattanard orientale de fusses de la benare (Nigeria) stratigraphic sedimentologic evolution geology namigue trav. Lab sci Terr. St. journal Marssee France B21. **1-200**, **1983**
- [4] Ayoola, E.O., Avbovbo, A.A and Osahon, G.A. Depositional and structural styles in Chad Basin of northeastern Nigeria. *Bulletin American Association Petroleum Geologists* 70. **1787-1798**, **1986**
- [5] Benkhelil, J. Benue Trough and Benue Chain. *Geological Magazine*. 119. **155-168**, **1982**
- [6] Benkhelil, J. The origin and evolution of the Cretaceous Benue Trough (Nigeria). *Journal African earth Sciences*. 8. **251-282**, **1989**
- [7] Bhatia, M.R. Plate tectonics and geochemical composition of sandstones, *Journal of Geology*. 91. **611-624**, **1983**
- [8] Boggs, S. Jr. *Principle of Sedimentology and Stratigraphy*, 2nd ed.: Prentice Hall, New Jersey. **109p**, **1995**
- [9] Burke. K.C., Dessauvage, T.F.J. and Whiteman, A.J. Geological History of the Benue valley and Adjacent Areas. In: Dessuavie, T.F. J. and Whiteman, A.S. (Editors) *African Geology*. Ibadan University Press, Ibadan, Nigeria. **305p**. **1970**
- [10] Carter, J. D., Barber, W., Tait E.A and Jones, G.P. The geology of parts of Adamawa, Bauchi and Borno provinces in north-eastern Nigeria. *Bulletin Geological Survey Nigeria* 30. **1-99**, **1963**
- [11] Coleman, J.M. and Prior, D.B. Deltaic environment of deposition in: Scholle, P.A. and Spearing, D. Sandstone and depositional environment. American Association of Petroleum Geologist special publication. Tulsa, Oklahoma. 7(2). **189-178**, **1982**
- [12] Cratchley, C.R. and Jones, G.P. An interpretation of the geology and gravity anomalies of the Benue Valley, Nigeria. *Overseas geological Survey Geological paper*. 1. **1-26**, **1965**
- [13] Crook, K.A.W. Lithogenesis and Geotectonics. The Significance of Compositional variations in flysch arenites (grawackes), In: Dott, R.H and Shver, R.H (Eds). *Modern and Ancient Geosynclinal Sedimentation*. Society of Economic Paleontologists and Mineralogist, Special Publication, 19. **304-310**, **1974**
- [14] Dike, E.F.C. Sedimentology of the Lower Greensand of the Isle of Wight, England. Unpub. D. Phil. Thesis, University of Oxford, England. **204p.**, **1972**
- [15] Dike, E.F.C. Sedimentation and tectonic evolution of the Upper Benue Trough and Bornu Basin of N.E. Nigeria. NMGS/ELF Award winning paper at the 38th Nigeria Mining and Geoscience Society 2002 Annual and International Conference, Port-Harcourt. **2002**
- [16] Fairhead. J.D. (). Geological Control on Sedimentation within African Rift Systems. Geological Society of London, special publication, **25:19-27pp.**, **1986**
- [17] Falconer, J.D. *The Geology and Geography of Northern Nigeria*. Macmillian, London, **295p.**, **1911**
- [18] Folk, R.L. Petrology of sedimentary rocks. Austin Texas, Hemphill Book Store. In: scolle P.A. (Ed), A Colour illustrated guide to constituents, textures, cements and porosities sandstones and associated rocks. AAPG Memoir 28. **170-179**, **1974**
- [19] Folk, R.L.. Stages of textural maturity in sedimentary rocks. *Jou. Sed. Pet.* 21. **127-130**, **1951**

- [20] Folk, R.L. and Ward, W.C. Brazos River bar, a study in the significance of grain-size parameters. *Jou. Sed. Pet.* 30. **514-529, 1957**
- [21] Friedman, G.M. Differences in size distribution of populations of particles among Sands of various origins. *Jou. Sed. Pet.* 26. **1-32, 1979**
- [22] Friedman, G.M. and Sanders, J.E.: principles of sedimentology. John Willey and Sons, U.S.A. **215p. 1978**
- [23] Genik, G.S. Petroleum Geology of Cretaceous –Tertiary Rift Basins in Niger, Chad and Central Africa Republic. *Bulletin of the American Association of Petroleum Geologist* 77. **1405-1434. 1993**
- [24] Guiraud, R. and Maurin, J.C. Early Cretaceous Rift of Western and Central Africa. *Tectonophysics*. 213. **152- 168, 1992**
- [25] Guiraud, M. (). Tectono-sedimentary framework of the Early Cretaceous continental Bima Formation (Upper Benue Trough N.E. Nigeria). *Jour. Afr. Earth Sci.* 10. **341-353, 1990**
- [26] King, L.C. Outline and distribution of Gondwanaland. *Geol. Mag.* 87. **353-359, 1950**
- [27] Kogbe, C.A. Outline of the geology of the Iullemeden Basin in north-western Nigeria. In: *Geology of Nigeria* (Edited by Kogbe, C.A.). Elizabethan Pub. Co., Lagos, Nigeria. **331-338, 1976**
- [28] Krumbien, W.C. and Pettijohn, F.J. *Manual of Sedimentary Petrography*: Appleton Century Craft Inc., New York. **549p. 1938**
- [29] Moiola, R.J. and Weiser, D. Textural parameters: *Jour. Sed. Pet.* 38. **45-53, 1968**
- [30] Obaje, N.G. and Abaa, S.I.: Potentials for local derived gaseous hydrocarbon in the middle Benue Trough Nigeria. *Jour. Pet. Geo.* 19. **74-89, 1996**
- [31] Obaje, N.G., Olu, O.K. and Petters, S.W. Biostratigraphic and geochemical controls of hydrocarbon prospect in the Benue trough and Anambra Basin, Nigeria. *NAPE. Bul.* 14(1). **18-54, 1999**
- [32] Offodile, M.E. The geology of the Middle Benue, Nigeria, *Special Volume Palaeontological Institution University Uppsala* 4. **1-66, 1976**
- [33] Ojo, O. J.. Depositional Environments, Palynological and organic Geochemical studies of Gongola and Yola Basins, Nigeria: Implications for Hydrocarbon Potential. Unpubl. Ph.D. The University of Ilorin, Ilorin. **355P. 1999**
- [34] Olade, M.A. Evolution of Nigerian's Benue Trough (aulacogen): a tectonic model. *Geological Magazine* 112. **575-583. 1974**
- [35] Passega, R. Texture as characteristics of clastic deposition AAPG. *Bull.* 41. **1952-1984, 1957**
- [36] Petters, S.W. Mid Cretaceous paleoenvironments and biostratigraphy of the Benue Trough, Nigeria, *Bulletin Geological Society American.* 89. **151-154, 1978**
- [37] Petters, S.W. Central West African Cretaceous Tertiary benthic foraminifera and Stratigraphy. *Palaeontographica Abt. Av.* 179. **1-104, 1982**
- [38] Pettijohn, F. J., Potter, P.E. and Siever, R. *Sand and Sandstones* (2nd Ed). Springer- Verlag, **407p. 1973**
- [39] Pettijohn, F.J., Potter, P.E. and Siever, R. *Sand and Sandstones*. Springer- Verlag, New York, **618p. 1972**
- [40] Popoff, M., Wiedmann, J. and De Klazz, I. The Upper Cretaceous Gongola and Pindiga Formations, Northeastern Nigeria. Subdivisions, age stratigraphic correlations and paleogeographic implications. *Ecologiae Geol. Helv.* 79. **343-363, 1986**
- [41] Reyment, R.A. *Aspect of the Geology of Nigeria*, Ibadan. University Press, Nigeria. **98p. 1965**
- [42] Roser, B.P. and Korsch, R.J. Determination of tectonic setting of sandstone-mudstone suites using SiO₂ content K₂O ratio. *Journal of Geology.* 94. **635-650, 1986**
- [43] Sahu, B.K. Depositional mechanisms from the size analysis of clastic sediment *Jour. Sed. Pet.* 34. **73-83, 1964**
- [44] Samaila, N.K., Obaje, N.G. and Dada S.S. Geochemical Classification of Cretaceous Bima Sandstone from the Gongola Arm, Upper Benue Trough, N.E Nigeria.. *Science Forum. Journal of Pure and Applied Science*, 4 (2). **190- 197, 2001**
- [45] Shettima, B., Dike, E.F.C., Abubakar, M.B. and Muhammad, A.V. Facie and Facie Architecture of the Cretaceous Yolde Formation in the Gongola Basin, Upper Benue Trough Nigeria. 43rd Annual and International NMGS Conference, Akure. Abstract. 48. **123-137, 2007**
- [46] Simons, D.B., Richardson, E. V. and Nordin C. F. Sedimentary structures generated by flow in alluvial channel in: Middleton G.V. (Ed.), *Primary sedimentary structures and their hydrodynamic interpretation*. SEPM, special Pub., Tulsa, Oklahoma. 2. **34-52, 1965**
- [47] Tucker, M.E. *Sedimentary Petrology* (ECBS. Ed) Blackwell sci. pub. Osney, Mead, Oxford Ox2. OEL. **252p. 1988**
- [48] Visher., G.S. Grain-size distribution and depositional processes. *Jour. Sed. Pet.* 39. **1074-1106, 1969**
- [49] Wright, J.B. Review of the Origin and evolution of the Benue Trough in Nigeria. *Earth evolution science* 2. **98- 103, 1981**
- [50] Zaborski, P., Ugodulunwa, F., Idornigie, A., Nnabo, P. and Ibe, K. Stratigraphy, Structure of the Cretaceous Gongola Basin, Northeastern Nigeria. *Bull centre Rech. Prod., Elf Aquitaine.* 22. **153-185, 1997**
- [51] Zaborski, P.M. A review of cretaceous system in Nigeria. *Africa Geosciences Review*, 5(3). **386-439, 1998**

AUTHORS' PROFILE

Mr Ibrahim M. Mustapha is currently a Masters student at the Ahmadu Bello University, Zaria. He obtained a B.Sc. in Geology from the University of Maiduguri, Borno State. He is a member of the Nigerian Mining and Geoscience Society (NMGS). This publication is part of his undergraduate research. The remaining authors have equally contributed accordingly. His main research area of interest is on Mineral Exploration, particularly in exploration of placer deposits.

Dr. B. Shettima is currently a Senior Lecturer with the Department of Geology University of Maiduguri. He obtained his B.Tech, M.Sc and PhD in Geology from the famous Abubakar Tafawa Balewa University of Technology, Bauchi State. He is a member of the Nigerian Mining and Geoscience Society (NMGS), Nigerian Association of Petroleum Explorationist (NAPE) and many more. His main research area of interest is on Sedimentology/Petroleum Geology and Sedimentary basins.

Mr. Abdullahi Shehu Sa'ad is currently a postgraduate student at the Ahmadu Bello University, Zaria. He obtained a B.Sc (Hons) Degree in Geology from the prestigious University of Maiduguri, Borno State. He is a member of the Nigerian Mining and Geoscience Society (NMGS). His area of specialisation is on Mineral Exploration, particularly geochemistry and exploration geophysics for mineral deposits.

Mr. Umar Maibeti is currently a Masters student at the Ahmadu Bello University, Zaria. He obtained a B.Sc (Hons) Degree in Geology from the University of Maiduguri, Borno State. He is a member of the Nigerian Mining and

Geoscience Society (NMGS). His main research area of interest is on Mineral Exploration, particularly in exploration of placer deposits.

Mr. Muhyideen Hamza is currently a Masters student at the Ahmadu Bello University, Zaria. He obtained a B.Sc. in Geology from Ahmadu Bello University, Zaria. He is a member of the Nigerian Mining and Geoscience Society (NMGS) and Nigerian Association of Petroleum Explorationist (NAPE). His main research area of interest is on Reservoir characterization, he is a co-author of this publication.

Mr. Tahir M. Abubakar is currently a postgraduate student at the Ahmadu Bello University, Zaria. He obtained a B.Sc. in Geology from Al-Hikmah University Ilorin. He is a member of the Nigerian Mining and Geoscience Society (NMGS) and Nigerian Association of Petroleum Explorationist (NAPE). His main research area of interest is on provenance studies and Basin tectonics. He is a co-author of this publication
